










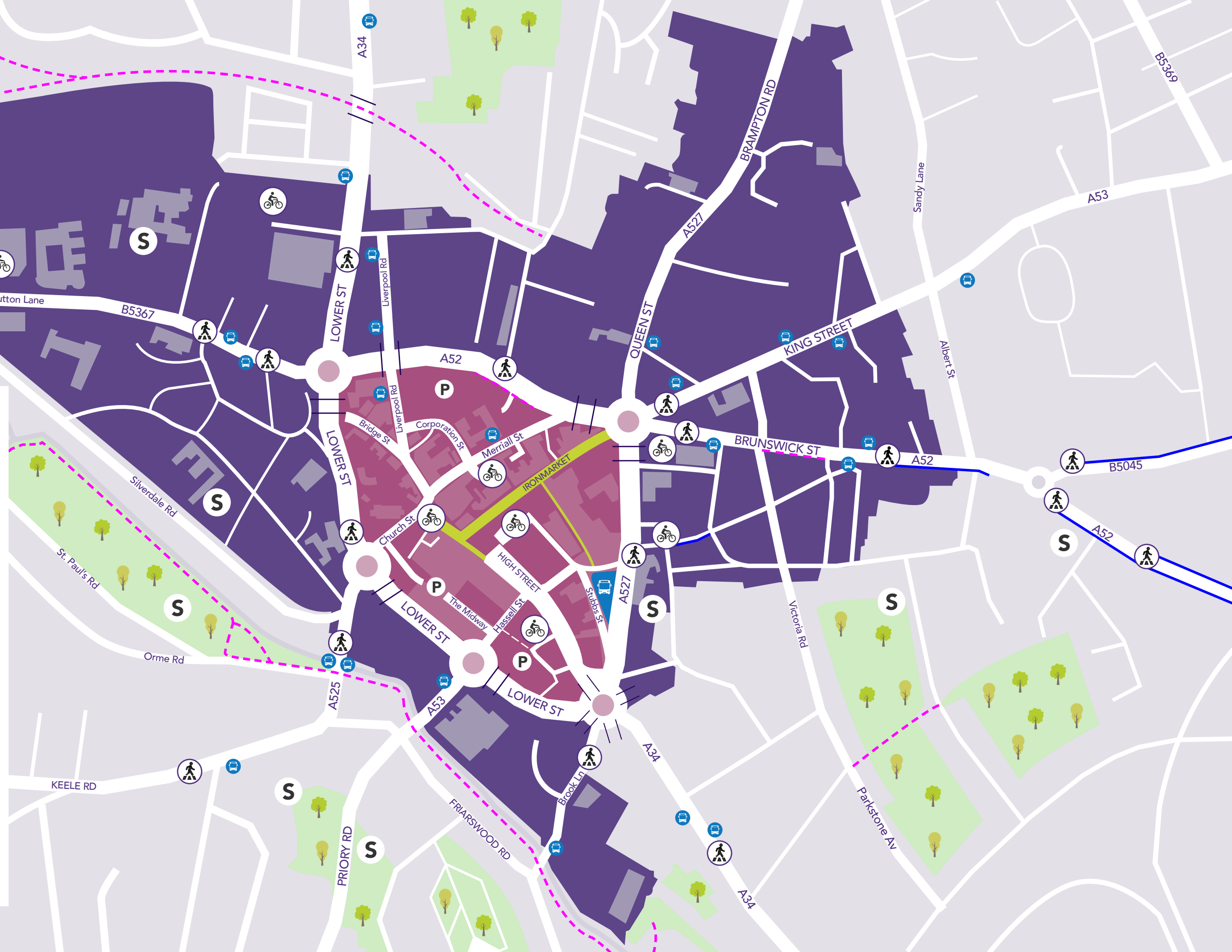


# NEWCASTLE UNDER LYME

B BUSINESS I IMPROVEMENT D DISTRICT

## KEY:

-  Cycle Path
-  Carriageway Cycle Lane
-  Designated Walk Area
-  Subway
-  Bus stop
-  Cycle Rack
-  School
-  Crossing
-  Parking














# NEWCASTLE UNDER LYME

B BUSINESS I IMPROVEMENT D DISTRICT

## KEY:

-  Cycle Path
-  Carriageway Cycle Lane
-  Designated Walk Area
-  Subway
-  Bus stop
-  Cycle Rack
-  School
-  Crossing
-  Parking

